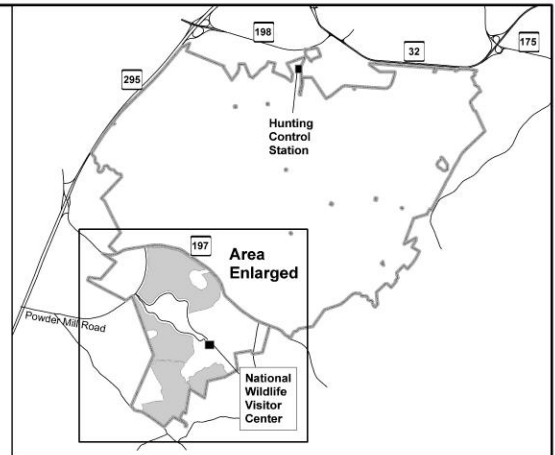


















Patuxent Research Refuge: South Tract Hunt Map

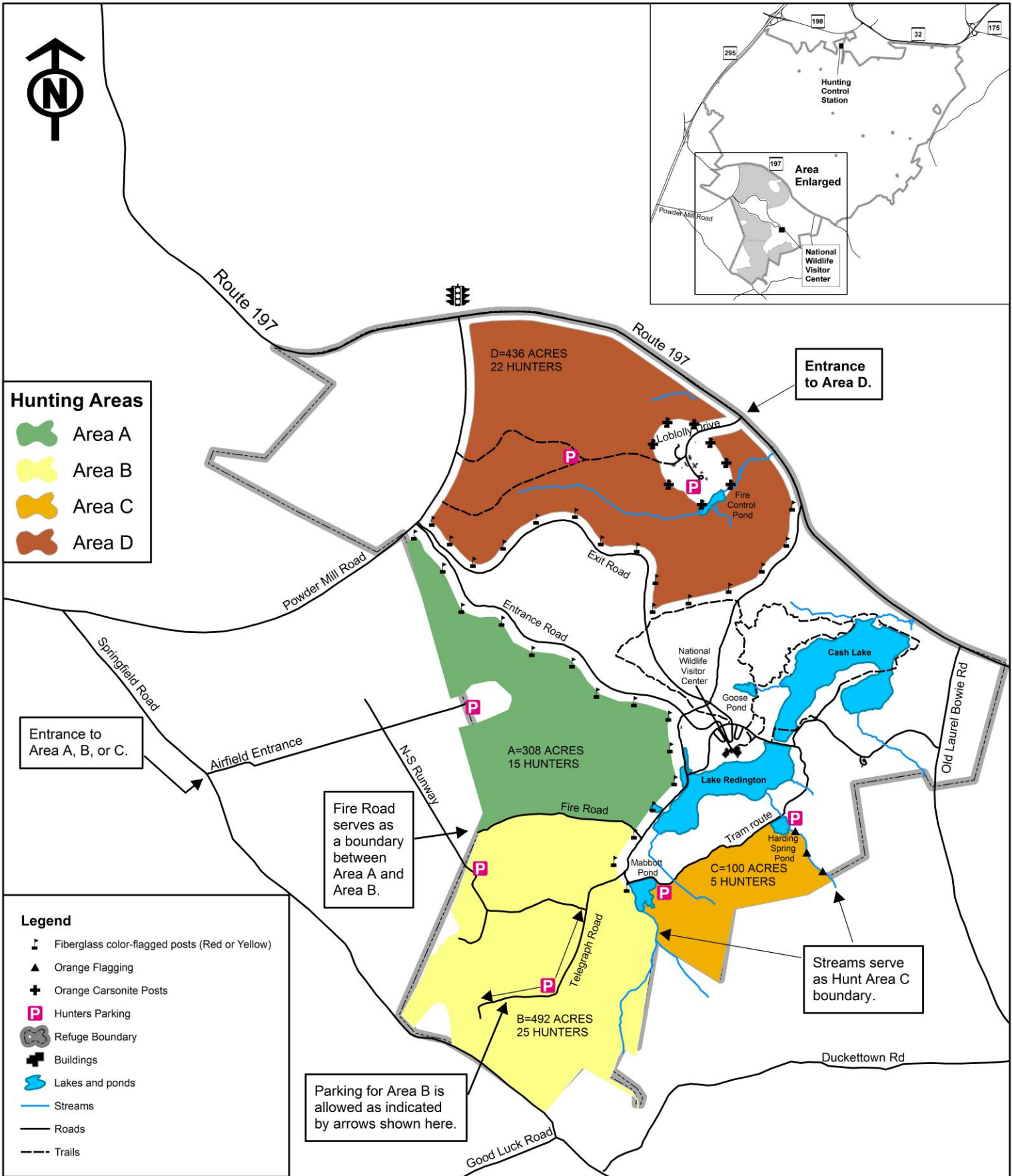


Hunting Areas

-  Area A
-  Area B
-  Area C
-  Area D

Legend

-  Fiberglass color-flagged posts (Red or Yellow)
-  Orange Flagging
-  Orange Carsonite Posts
-  Hunters Parking
-  Refuge Boundary
-  Buildings
-  Lakes and ponds
-  Streams
-  Roads
-  Trails



Entrance to Area A, B, or C.

Entrance to Area D.

Fire Road serves as a boundary between Area A and Area B.

Streams serve as Hunt Area C boundary.

Parking for Area B is allowed as indicated by arrows shown here.

